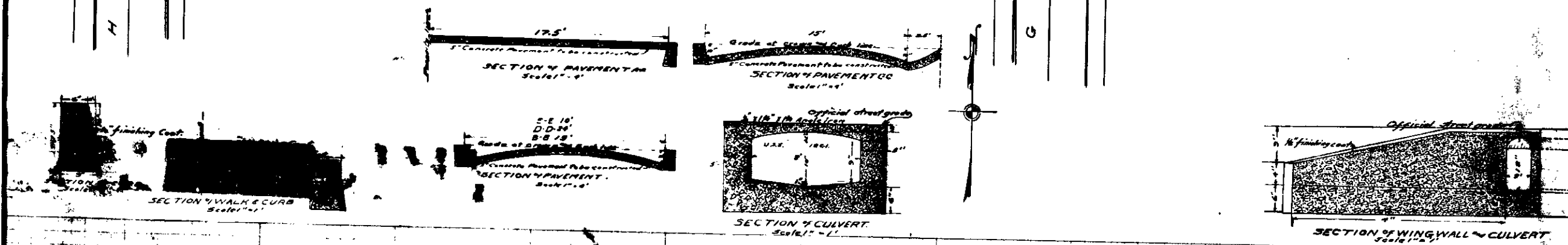



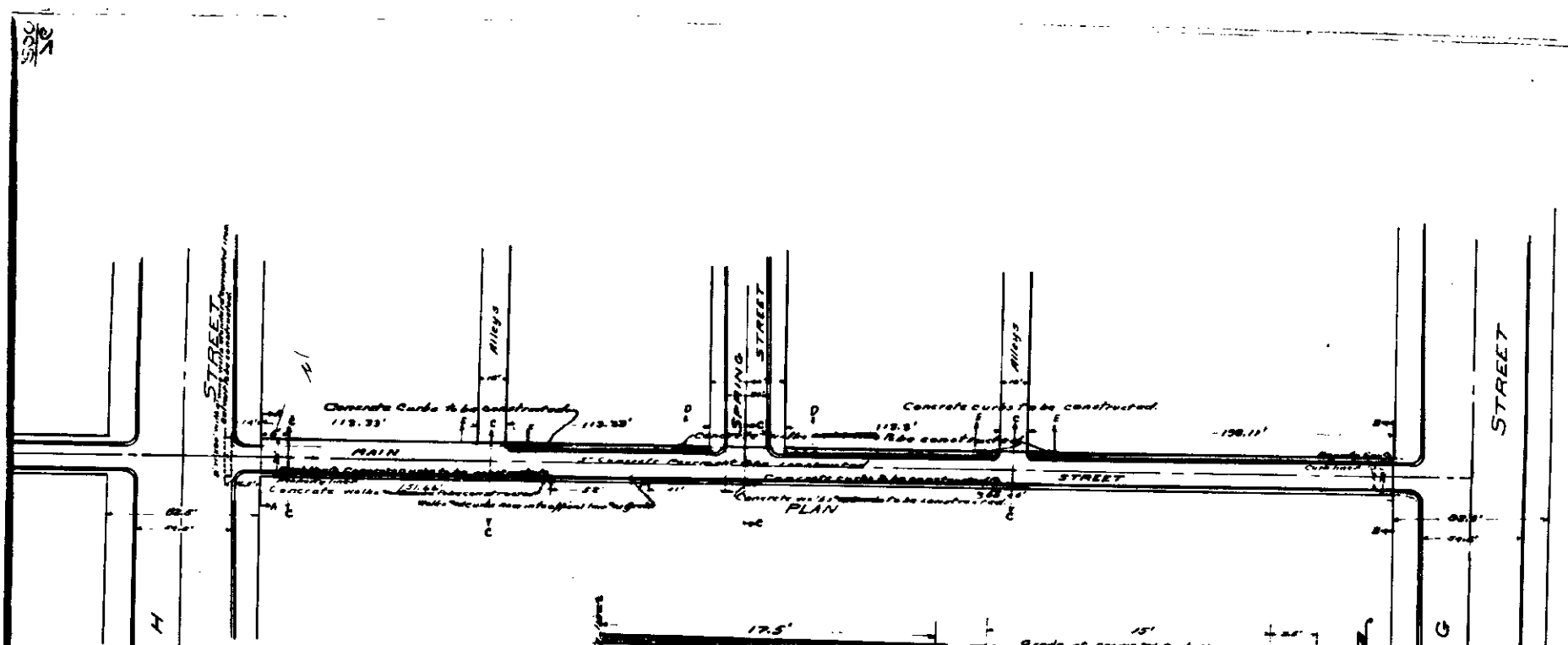
PLAN NO. 428  
 FOR THE IMPROVEMENT OF  
**MAIN STREET**  
 BETWEEN  
 G STREET AND H STREET  
 IN THE CITY OF  
 SAN BERNARDINO CALIFORNIA  
 November 5<sup>th</sup> 1923  
 Scale 1" = 40'  
 C.E. Johnson,  
 City Engineer



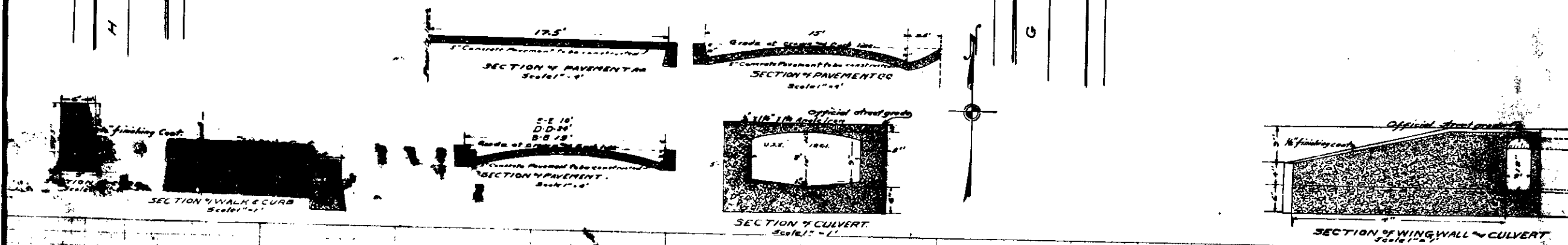
**LEGEND**  
 "or in means inch or inches  
 "ft means foot or feet  
 "St means Street  
 Elev means elevation  
 Concrete curb to be constructed shown thus  
 Concrete curb in section shown thus  
 Concrete walls to be constructed shown thus  
 Concrete walls in section shown thus  
 Concrete pavement to be constructed shown thus  
 Concrete pavement in section shown thus  
 Corrugated Culvert to be constructed shown thus  
 Wing wall & Corrugated Culvert in section shown thus




All elevations in red ink are in feet  
 and above a plane which is 1045.58  
 below the city bench mark as  
 established by ordinance 17388 of  
 the City of San Bernardino California.



PLAN NO. 428  
 FOR THE IMPROVEMENT OF  
**MAIN STREET**  
 BETWEEN  
 G STREET AND H STREET  
 IN THE CITY OF  
 SAN BERNARDINO CALIFORNIA  
 November 5<sup>th</sup> 1923  
 Scale 1" = 40'  
 C.E. Johnson,  
 City Engineer



**LEGEND**  
 "or in means inch or inches  
 "ft means foot or feet  
 "St means Street  
 Elev means elevation  
 Concrete curb to be constructed shown thus  
 Concrete walks in section shown thus  
 Concrete walls to be constructed shown thus  
 Concrete walls in section shown thus  
 Concrete pavement to be constructed shown thus  
 Concrete pavement in section shown thus  
 Wing wall & Corrugated Culvert to be constructed shown thus  
 Wing wall & Corrugated Culvert in section shown thus



All elevations in red ink are in feet  
 and above a plane which is 1045.58  
 below the city bench mark as  
 established by ordinance 17388 of  
 the City of San Bernardino California.